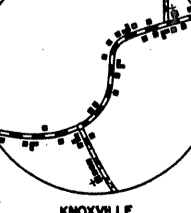
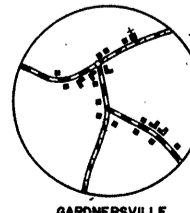
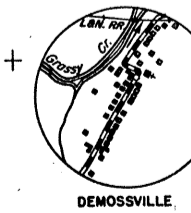
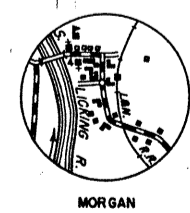



LEGEND

- UNITED STATES HIGHWAY
 - STATE HIGHWAY SYSTEM
 - STATE BOUNDARY
 - COUNTY BOUNDARY
 - NATIONAL PARK, STATE PARK, NATIONAL FOREST, STATE FOREST
 - INTERMITTENT STREAM
 - WIDE STREAM
 - NAVIGABLE STREAM
 - HEAD OF NAVIGATION (LARGE STREAM)
 - DRAINAGE DITCH
 - FREE FERRY
 - TOLL FERRY
 - HIGHWAY TUNNEL
 - LEVEE
 - LEVEE WITH ROAD
 - FORD
 - COUNTY SEAT
 - OTHER CITIES & VILLAGES
 - PROMINENT ELEVATIONS
 - AIR ROUTES
 - MARSH
 - HIGHWAY BRIDGE
 - DAM
 - DAM WITH LOCK SMALL
 - DAM WITH LOCK LARGE
 - RESERVOIR, POND OR LAKE
 - MONUMENT SMALL
 - GOLF GROUNDS OR COUNTRY CLUB
 - SMALL PARKS
 - FAIR GROUNDS, RACE COURSES, SPEEDWAYS
 - CEMETERY
 - CHURCH WITH CEMETERY ADJACENT
- IN USE BUT NOT IN USE**
- FARM UNIT
 - DWELLINGS (OTHER THAN FARM)
 - ROWS OR GROUPS OF DWELLINGS CLOSELY SPACED
 - STORE OR SMALL BUSINESS ESTABLISHMENT
 - COMMERCIAL DWELLING AND STORE
 - HOTEL
 - CHURCH, OTHER RELIGIOUS INSTITUTIONS
 - SCHOOL HOUSE, OTHER EDUCATIONAL INSTITUTIONS
 - HOSPITAL
 - FACTORY OR INDUSTRIAL PLANT
 - SEASONAL OR SUMMER COLONY DWELLINGS
 - SEASONAL DWELLINGS CLOSELY SPACED
 - CCC CAMP
 - ARMY BEACH LIGHT
 - ARMY, NAVY OR MARINE CORPS FIELD
 - DEPARTMENT OF COMMERCE INTERMEDIATE FIELD
 - COMMERCIAL OR MUNICIPAL FIELD
 - MARKED AUXILIARY FIELD
 - AIRPORT HOUSING FACILITIES
 - AIRPLANE LANDING FIELD MARKED OR EMERGENCY
 - SAWMILL (STATIONARY)
 - QUARRY OR GRAVEL PIT
 - MINE
 - OIL OR GAS WELLS
 - TANK
 - POWER PLANT
 - TOWNHALL, ORANGE OR COMMUNITY HALL
 - FOREST SERVICE LOOKOUT STATION
 - GASOLINE OR PUMPING STATION
 - MUNICIPAL GARBAGE OR RUBBISH DUMPS
 - STATE ROAD GARAGE
 - SEASONAL INDUSTRY (CANNERY OR SMALL GRAIN MILL)
 - FRESH AIR FARMS OR REST HOMES
 - COUNTY FARM
 - CORRECTIONAL INSTITUTION
 - RADIO STATION
 - CAMP GROUND
 - TOURIST CAMP
 - MUNICIPAL PARK
 - PLAYGROUNDS, BALL FIELDS, ETC.
 - BATHING BEACHES
 - SCENIC SITES
 - GAME FARMS
 - GAME PRESERVES
 - RAILROAD (ANY COMPANY)
 - RAILROAD STATION
 - RAILROAD GRADE CROSSING
 - RAILROAD ABOVE
 - RAILROAD BELOW
 - RAILROAD TUNNEL
- ROAD TYPES**
- TRAIL
 - PRIMITIVE ROAD
 - UNIMPROVED ROAD
 - GRADE AND GRADED ROAD
 - GRAVEL ROAD (SURFACED ROAD WITH WASTE)
 - METAL SURFACED ROAD
 - LOW TYPE BITUMINOUS ROAD
 - PAVED ROAD
 - MILEAGE INDICATED



GENERAL HIGHWAY MAP
PENDLETON COUNTY
 KENTUCKY

PREPARED BY THE
 KENTUCKY DEPARTMENT OF HIGHWAYS
 IN COOPERATION WITH THE
 FEDERAL WORKS AGENCY
 PUBLIC WORKS ADMINISTRATION
 DATA OBTAINED FROM
 STATE-WIDE HIGHWAY PLANNING SURVEY



1942